Unique Long Island

Camera Sketches

F
127
L8L83

THE LIBRARY OF CONGRESS
1800

Class F 127

Book .L8 L83

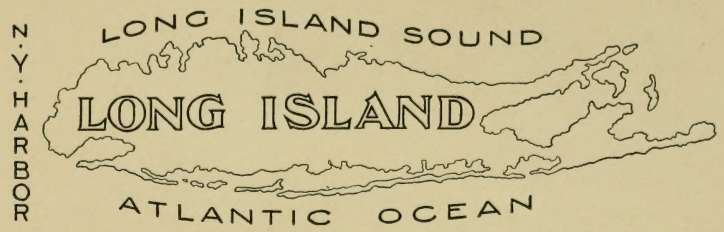

LONG ISLAND

Is 130 miles long and 27 miles wide. It forms Long Island Sound and New York Harbor. It extends easterly into the Atlantic Ocean, lying directly across the path of the Summer South winds. Its fanciful resemblance to a whale is very marked, the western end, the rounded head, is occupied by Brooklyn, the tip of the South fluke by Montauk, tip of the North fluke by Orient. The flukes form Gardiner's and Peconic Bays and protect Shelter Island. It is served by a railroad, equipped with all modern conveniences, it possesses a pure water supply, specially good drainage and uncontaminated atmospheric conditions; hence it is a territory with exceptional attractions for Recreation, Rest or Permanent Residence. For detailed information address:

THE LONG ISLAND RAILROAD COMPANY

263 FIFTH AVENUE, NEW YORK CITY

HOWARD M. SMITH, Gen'l Passenger Agt. H. B. FULLERTON, Sp. Agt. Passenger Dept.

87787
F127

LONG ISLAND'S CENTRAL SECTION

Attractions: A healthy and fertile country. Pure water and perfect drainage, fine fruits, vegetables and flowers. Particularly favorable conditions for squab and poultry raising. Quickly and easily reached from New York City, hence suitable for permanent residence.

Served by: Main Line, Montauk Division, Wading River Branch and Oyster Bay Branch.

Telegraph and telephone to all points.

LONG ISLAND NATIVES—Arbutus—Laurel

L.I.R.R.

GARDEN CITY—St. Paul's School

L.I.R.R.

WYANDANCH—Peaches Raised by a Progressive Grower.

LIRR

LIRR

RONKONKOMA—The Lake Country

ISLAND VEGETABLES—Big Crops of Fine Quality

L I R R



RIVERHEAD—Sound Shore Bluffs and Wooded Lake

L.I.R.R.

LONG ISLAND FRUIT at Riverhead Fair

L.I.R.R.

SHELTER ISLAND and Peconic Bay

LIRR

LONG ISLAND'S NORTH OR SOUND SHORE

Attractions: High hills overlooking the sound and clothed by forest trees from the water's edge to the summits. Still water bathing, superb sailing and first-class harbors. Salt and fresh water fishing. Excellent opportunities for home-seekers.

Served by: North Side Division, Port Washington Branch, Oyster Bay Branch, Wading River Branch and Main Line.

Telegraph and telephone to all points.

FLUSHING'S Park and a WHITESTONE Pleasure

LIRR

BAYSIDE and LITTLE NECK Bay

L.I.R.R.Co.

PORT WASHINGTON—Hills and Shore

L.I.R.R.

SEACLIFF—Across the Sound from the Bluffs

L.I.R.R.



LOCUST VALLEY—Sound and Valley Views

L.I.R.R.



OYSTER BAY—Entrance and Cove Road Landmark

LIRR

COLD SPRING—A Vista Southward

L.I.R.R.

HUNTINGTON HARBOR—Inlet, Bay and Eatons Neck Light

L.I.R.R.

HUNTINGTON BAY—Lloyd Neck and Eatons Neck

CLIRR

CENTREPORT and NORTHPORT—From Centreport Hills

LIRR

SMITHTOWN—A Long Island Trout Stream

L.I.R.R.



PORT JEFFERSON—Its Harbor and Surroundings

L.I.R.R.

WADING RIVER—One of the Glacial Boulders

CLIBR

CUTCHOGUE—"Lover's Lane" MATTITUCK—Sound Shore Hills

L.I.R.R.



GREENPORT—Peconic Bay and Sound Shore

LIRR

EAST MARION—ORIENT—North Fluke Doorway

L.I.R.R.

LONG ISLAND'S SOUTH OR OCEAN SHORE

Attractions: Atlantic Ocean, the Great South Bay, Shinnecock Bay and Jamaica Bay. Surf and still water bathing, safe sailing, salt water fishing, beautiful drives and ideal golf links.

Served by: Montauk Division, Long Beach Branch, Far Rockaway Branch and "Jamaica Bay Route."

Telegraph and telephone to all points.

ROCKAWAY'S Beaches and Wooded Knolls

L.I.R.R.

LONG BEACH—Some of its Attractions

LIRR

FREEPORT—Head of the Inlet

L.I.R.R.

BABYLON—Shaded Streets and Lake

L.I.R.R.

ISLIP and BAY SHORE—Bits of Beauty and Recreation

L.I.R.R.

SAYVILLE'S Inlet, Beach and Cedars

L.I.R.R.

PATCHOGUE—Both Sides of the Great South Bay

SOUTHAMPTON—Library, Old Street and the North Sea

CLIRR



WATER MILL—Golf Links and Power Plant

L.I.R.R.

BRIDGEHAMPTON—Hay Ground Mill and Sagg Lake

LIRR



SAG HARBOR—Rolling Country to the Westward

L.I.R.R.

WAINSCOTT—Georgica Lake

L.I.R.R.



EASTHAMPTON Beach and some Summer Homes

LIRR

AMAGANSETT—The Wreck and Fire Place Landing

L.I.R.R.

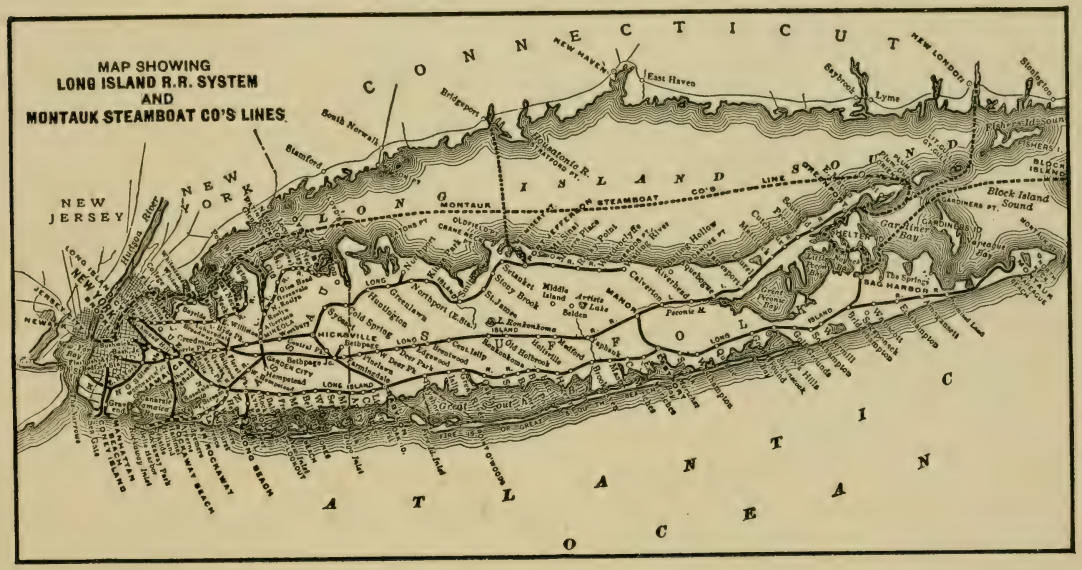
MAP SHOWING
LONG ISLAND R.R. SYSTEM
AND
MONTAUK STEAMBOAT CO'S LINES.
CONNECTICUT
NEW JERSEY
NEW YORK
LONG ISLAND
MONTAUK STEAMBOAT CO'S LINE
ATLANTIC OCEAN
NEW HAVEN
East Haven
Bridgeport
South Norwalk
Stamford
Saybrook
Lyme
NEW LONDON
Stonington
Block Island
Gardiners Bay
Gardiners Pt. Sound
SAG HARBOR
Greenport
Northport
Huntington
Port Jefferson
Sayville
Patchogue
Bellport
Montauk
Hudson River
Long Island Sound

23-25-27 CITY HALL PL.
THE POWERS
PRESS
N.Y.

LIBRARY OF CONGRESS
0 014 109 973 5